










Site Location Plan  
1: 1000

**Notes:**  
 - Do not scale from this drawing. Use figured dimensions in all cases.  
 - Verify dimensions on site and report any discrepancies to the Architect immediately.  
 - This drawing is to be read in conjunction with the Architect's Specification.  
 - © This drawing is copyright and may only be reproduced with the Architect's permission.

**Drawing Notes:**  
 OSI License Number - CYAL50476173  
 Projection / Spatial Reference:  
 Projection= IRENET9\_Irish\_Transverse\_Mercator  
 Centre Point Coordinates:  
 X,Y= 713657.3699,734403.2446  
 Reference Index:  
 Map Series | Map Sheets  
 1:1,000 | 3263-02  
 1:1,000 | 3263-08  
 1:1,000 | 3263-07  
 1:1,000 | 3263-03  
 Vertical Datum:  
 MALIN HEAD

-  **SITE BOUNDARY**
-  **NORTH**
-  **AREA TO WHICH THIS APPLICATION RELATES**
-  **APARTMENT AMENDMENTS**
-  **EXISTING STRUCTURES**
-  **RESIDENTIAL ENTRANCE**
-  **PUBLIC ENTRANCE**
-  **DCC TRANSPORT**
-  **DCC PARKS**

| Rev No. | Date       | Drawn | Details of Issue / Revision |
|---------|------------|-------|-----------------------------|
| P01     | 20.03.2026 | RAU   | Issued for Planning         |



Dartry Mills,  
 Dartry Road  
 Dublin 6,  
 D06 Y0E3  
 T: +353 (0)1 498 7000  
 W: www.reddyarchitecture.com  
 E: info@reddyarchitecture.com

Client Details:  
**Ruirsde Developments Ltd.**

Project Details:  
**Parkgate St.**  
**42a Parkgate St, Dublin 8**

Drawing Title:  
**Application 02 - Site location Map (Permitted - For Reference (No Changes Proposed))**

|                                  |                          |                             |
|----------------------------------|--------------------------|-----------------------------|
| Job No.<br><b>P24-216D</b>       | Sheet Size:<br><b>A1</b> | Scale @A1:<br><b>1:1000</b> |
| Issue Date:<br><b>20.03.2026</b> | Drawn By:<br><b>RAU</b>  | Reviewed By:<br><b>PK</b>   |

| Status  | Purpose of Issue | Revision   |
|---|------------------|------------|
| Planning Permission   |                  |            |
| Project - System - Spatial Zone - Level - Type - Originator - Role - Number |                  |            |
| <b>PGS-02-SW-ZZZ-DR-RAU-AR-1000</b>   |                  | <b>P01</b> |